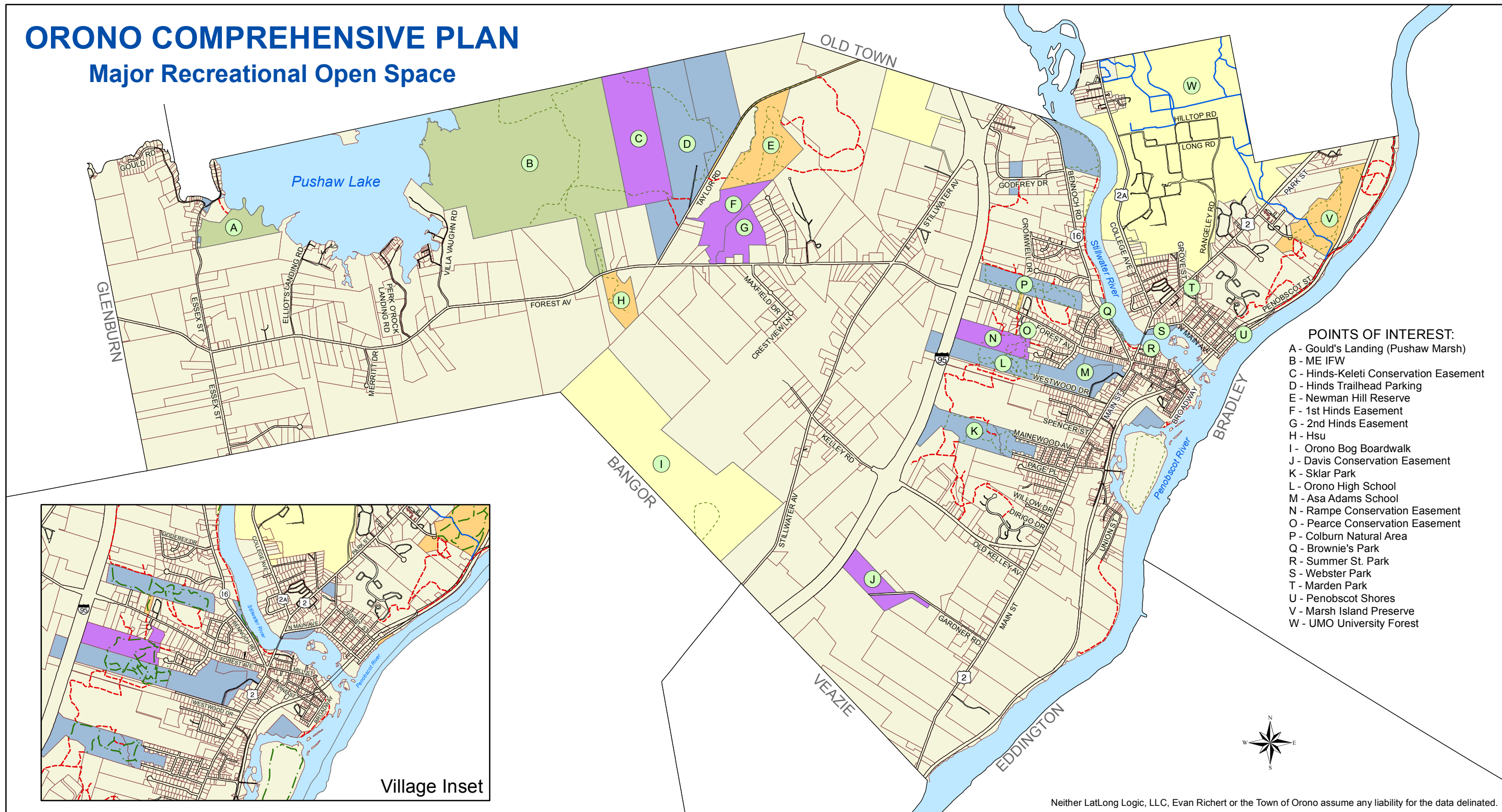


ORONO COMPREHENSIVE PLAN

Major Recreational Open Space












- POINTS OF INTEREST:**
- A - Gould's Landing (Pushaw Marsh)
 - B - ME IFW
 - C - Hinds-Keleti Conservation Easement
 - D - Hinds Trailhead Parking
 - E - Newman Hill Reserve
 - F - 1st Hinds Easement
 - G - 2nd Hinds Easement
 - H - Hsu
 - I - Orono Bog Boardwalk
 - J - Davis Conservation Easement
 - K - Sklar Park
 - L - Orono High School
 - M - Asa Adams School
 - N - Rampe Conservation Easement
 - O - Pearce Conservation Easement
 - P - Colburn Natural Area
 - Q - Brownie's Park
 - R - Summer St. Park
 - S - Webster Park
 - T - Marden Park
 - U - Penobscot Shores
 - V - Marsh Island Preserve
 - W - UMO University Forest

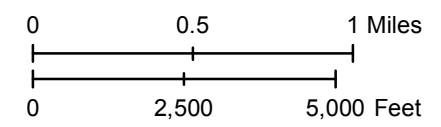
Neither LatLong Logic, LLC, Evan Richert or the Town of Orono assume any liability for the data delineated.

**L
E
G
E
N
D**

CONSERVATION LAND

- | | |
|--|--|
|  Orono Land Trust Easement |  Town of Orono |
|  Orono Land Trust Fee Ownership |  University of Maine |
|  State of Maine |  Parcel boundary (2012) |

-  Other trails, by permission of property owner only
-  Trails located on Public or OLT property or easement
-  University of Maine Trails



Map prepared by LatLong Logic, LLC
 Map created: October 2012
 Sources: Orono Land Trust, James W. Sewall and Town of Orono